

# Cataraqui Source Protection Area

Cana WHPA - Locations where chemical threats can be significant, moderate, or low

## Map 5-15



### Legend

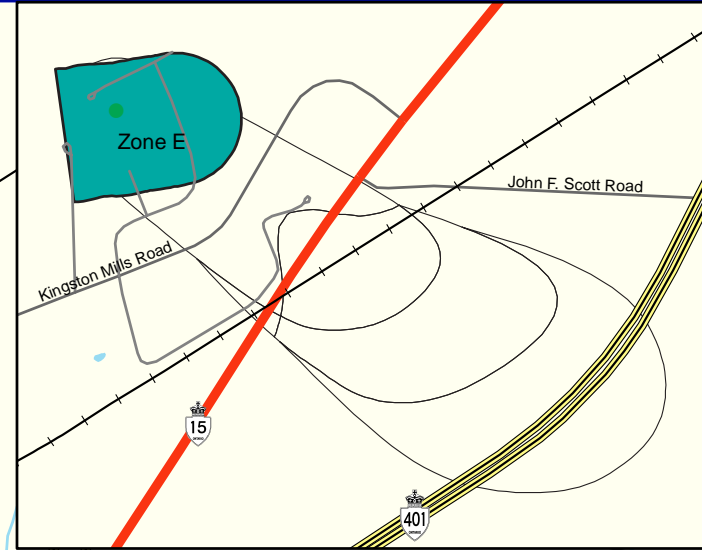
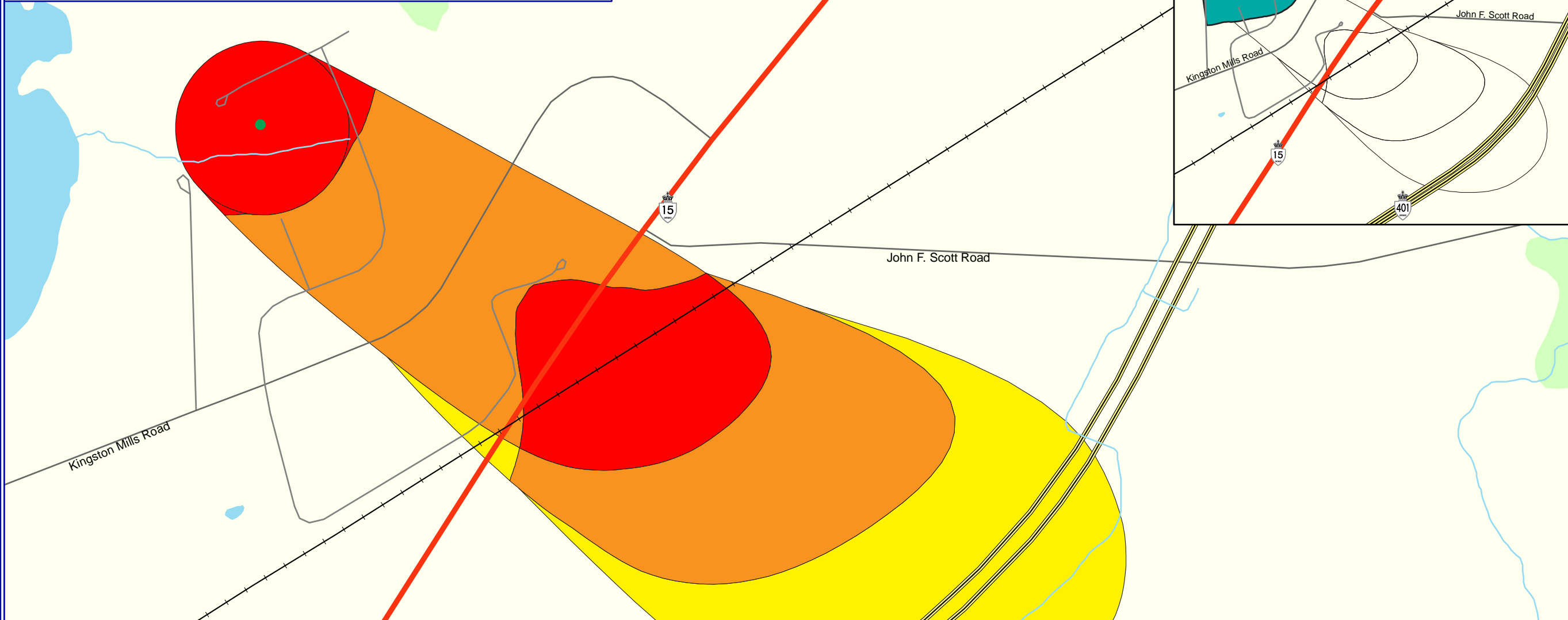
- Water Supply Well
- Cataraqui Source Protection Area
- Railway
- Freeway
- Expressway / Highway
- Collector
- Watercourses
- Waterbodies
- Wetlands

### Wellhead Protection Area Vulnerability Scoring

- 2
- 4
- 6
- 8
- 10

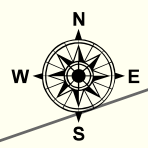
### Potential Gudi - Vulnerability Scoring

- Zone E



The following tables in Appendix G list and rank activities (associated with chemicals (C)) that can be drinking water threats in these areas:

Vulnerability Score	CSPA Table Name		
	Significant	Moderate	Low
10 (red)	Sig WHPA (C) 10	Mod WHPA (C)	Low WHPA (C)
8 (orange)	Sig WHPA (C) 8	Mod WHPA (C) 8	Low WHPA (C) 8
6 (yellow)	-	Mod WHPA (C) 6	Low WHPA (C) 6



Created: July 20, 2009  
Printed: June 30, 2010

Scale 1:5,000  
0 20 40 80 120 160  
Metres  
Universal Transverse Mercator Projection  
North American Datum 83

Golder Associates June 2009

CATARAQUI Source Protection Area

Ontario

This map was funded by the Ontario Government, and the Ministry of Environment. Produced by the Cataraqui Region Conservation Authority under license with the Ontario Ministry of Natural Resources © Queen's Printer for Ontario, 2005.

Aerial Photography © Group Alta, 2008.

The CRCA makes every effort to insure that the information presented is accurate for the intended uses of the map. There is an inherent error in all mapping products, and accuracy of the mapping cannot be guaranteed for all possible uses. All end-users must therefore determine for themselves if the information is suitable for their purposes.

Y:\Base Data\Source Water\Maps\Assessment Report\Chapter 6\Map 5-15 Cana WHPA - Locations where chemical threats can be S.M. or L.