

# Cataraqui Source Protection Area

Cana WHPA - Locations where conditions can be significant, moderate, or low

## Map 5-18



### Legend

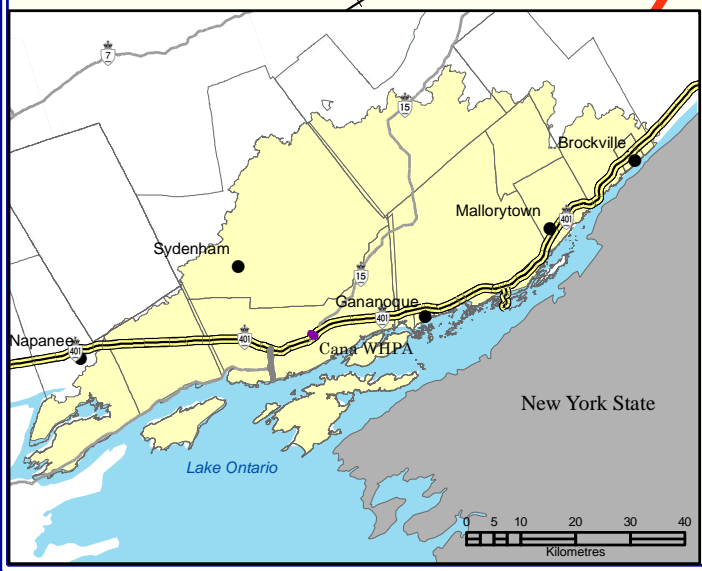
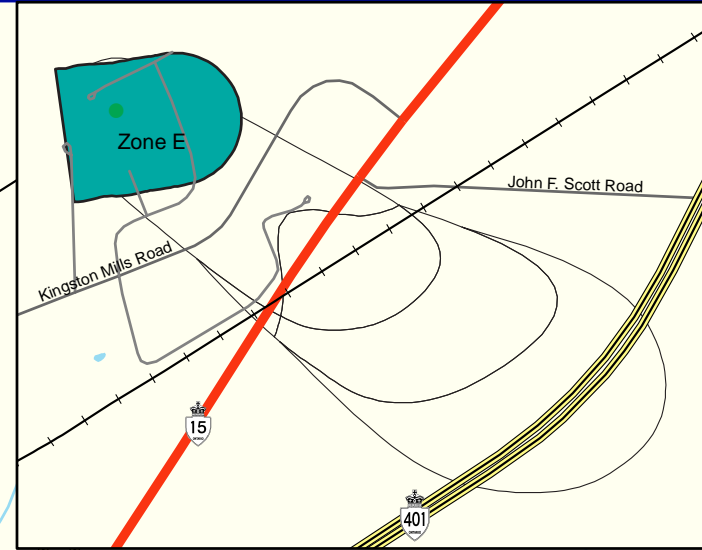
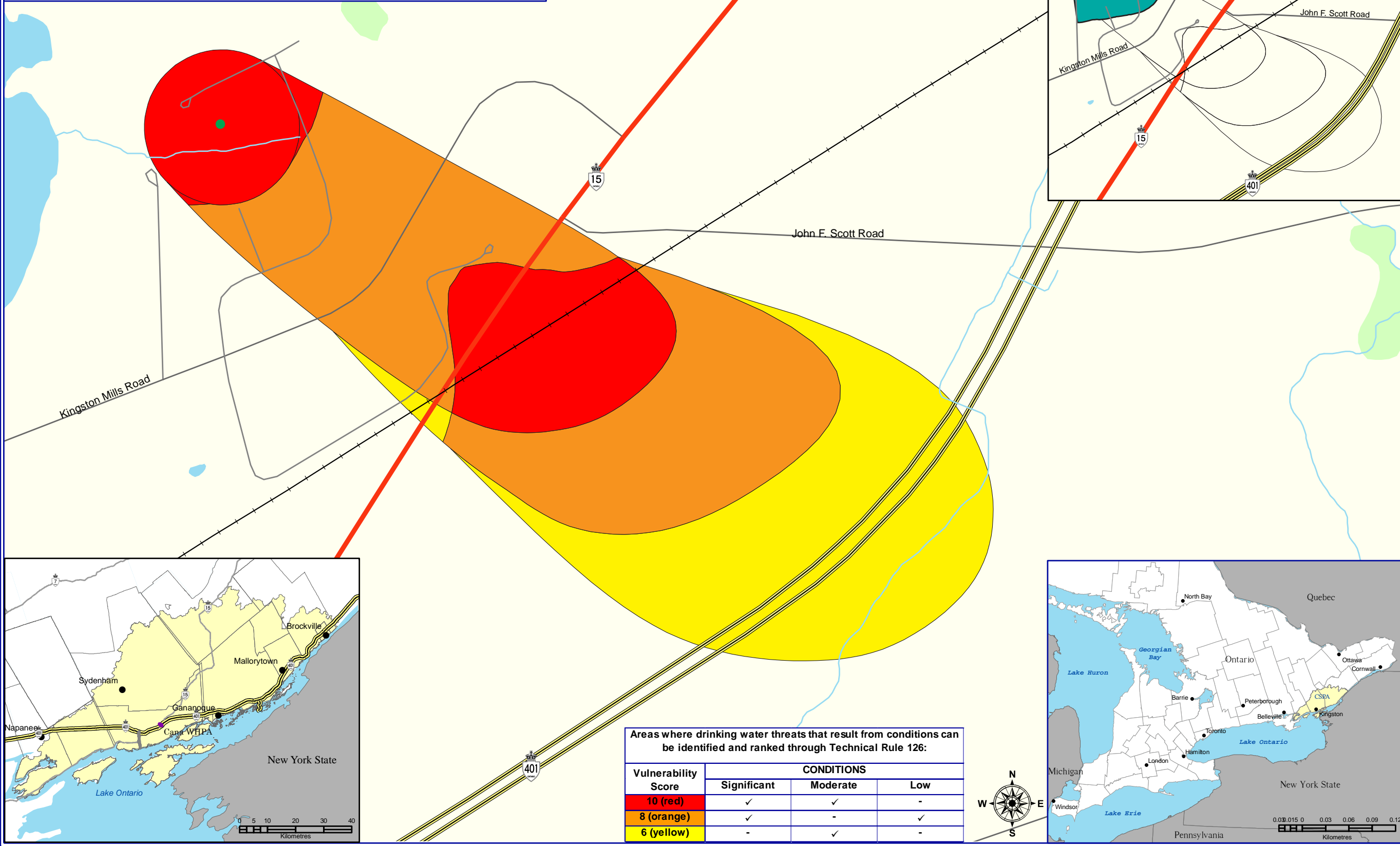
- Water Supply Well
- Cataraqui Source Protection Area
- Railway
- Freeway
- Expressway / Highway
- Collector
- Watercourses
- Waterbodies
- Wetlands

### Wellhead Protection Area Vulnerability Scoring

- 2
- 4
- 6
- 8
- 10

### Potential Gudi - Vulnerability Scoring

- Zone E



Areas where drinking water threats that result from conditions can be identified and ranked through Technical Rule 126:

Vulnerability Score	CONDITIONS		
	Significant	Moderate	Low
10 (red)	✓	✓	-
8 (orange)	✓	-	✓
6 (yellow)	-	✓	-

Created: July 20, 2009  
 Printed: June 30, 2010  
 Scale 1:5,000  
 0 20 40 80 120 160  
 Metres  
 Universal Transverse Mercator Projection  
 North American Datum 83  
 Golder Associates June 2009  
**CATARAQUI**  
 Source Protection Area  
 Ontario  
 This map was funded by the Ontario Government, and the Ministry of Environment, Produced by the Cataraqui Region Conservation Authority under license with the Ontario Ministry of Natural Resources © Queen's Printer for Ontario, 2005.  
 Aerial Photography © Group Alta, 2008.  
 The CRCA makes every effort to insure that the information presented is accurate for the intended uses of the map. There is an inherent error in all mapping products, and accuracy of the mapping cannot be guaranteed for all possible uses. All end-users must therefore determine for themselves if the information is suitable for their purposes.  
 Y:\Base Data\Source Water\Maps\Assessment Report\Chapter 6\Map 5-18 Cana WHPA Vulnerability Scores