

# Cataraqui Source Protection Area

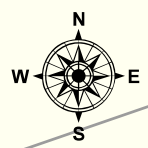
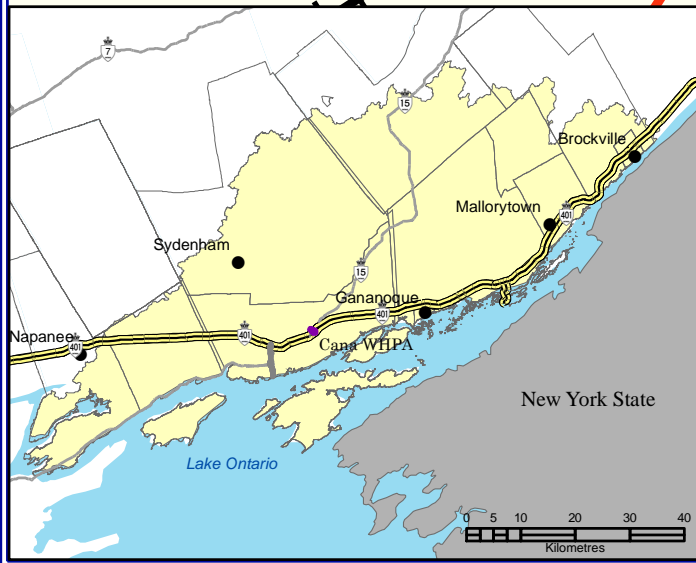
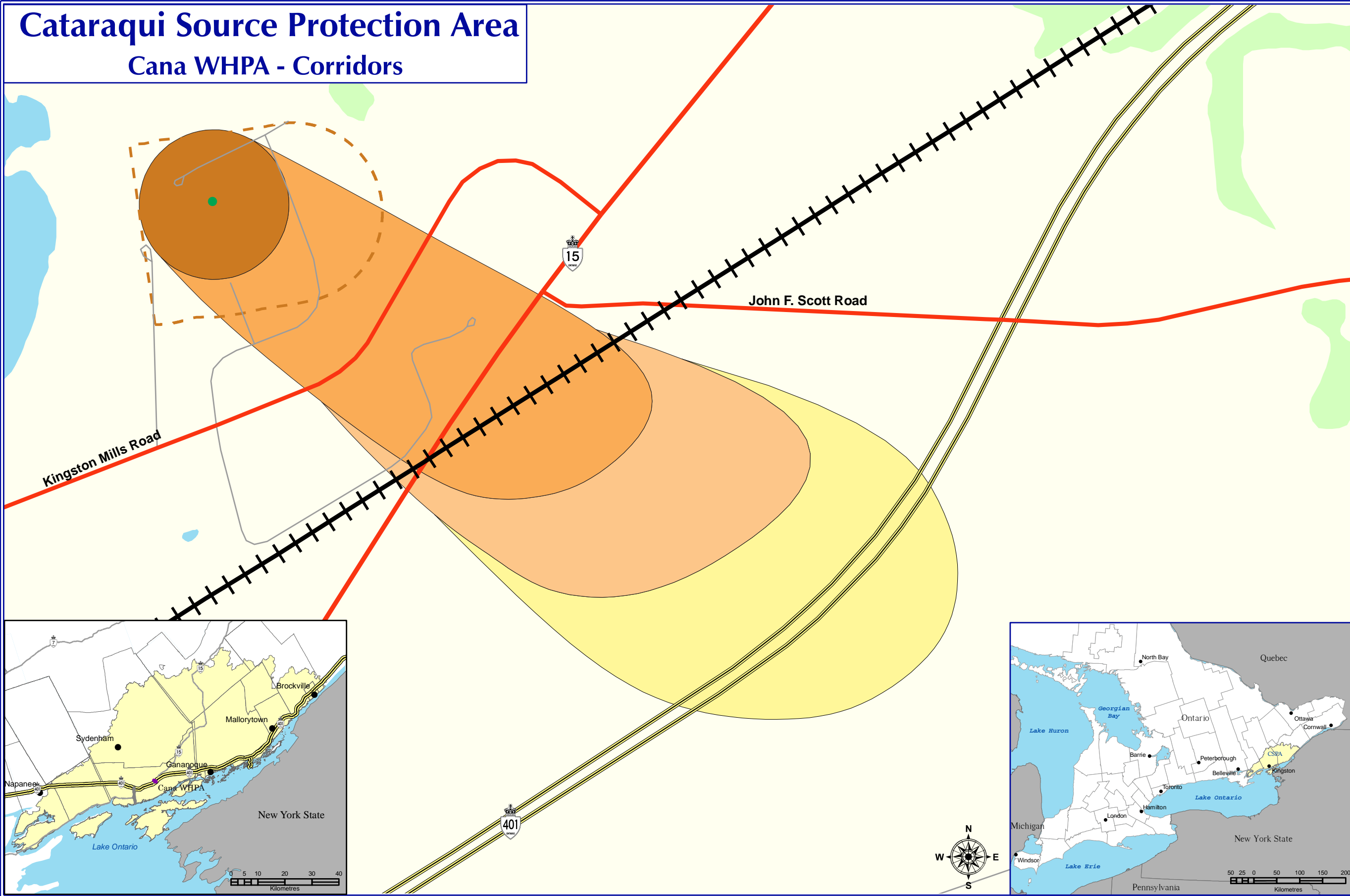
## Cana WHPA - Corridors

Map 5-19



**Legend**

- Water Supply Well
  - Cataraqui Source Protection Area
  - Watercourses
  - Waterbodies
  - Wetlands
- Wellhead Protection Area Zone**
- WHPA - A
  - WHPA - B
  - WHPA - C
  - WHPA - D
  - WHPA - E
- Corridors**
- Highway 401
  - Primary Road
  - Secondary Road
  - CN Railway



Created: January 18, 2010  
 Printed: June 30, 2010

Scale 1:5,000

Universal Transverse Mercator Projection  
 North American Datum 83

Golder Associates June 2009

CATARAQUI Source Protection Area

Ontario

This map was funded by the Ontario Government, and the Ministry of Environment. Produced by the Cataraqui Region Conservation Authority under license with the Ontario Ministry of Natural Resources © Queen's Printer for Ontario, 2005.

Aerial Photography © Group Alta, 2008.

The CRCA makes every effort to insure that the information presented is accurate for the intended uses of the map. There is an inherent error in all mapping products, and accuracy of the mapping cannot be guaranteed for all possible uses. All end-users must therefore determine for themselves if the information is suitable for their purposes.

Y:\Base Data\Source Water\Maps\Assessment Report\Chapter 6\Map 5-19 Cana WHPA Corridors