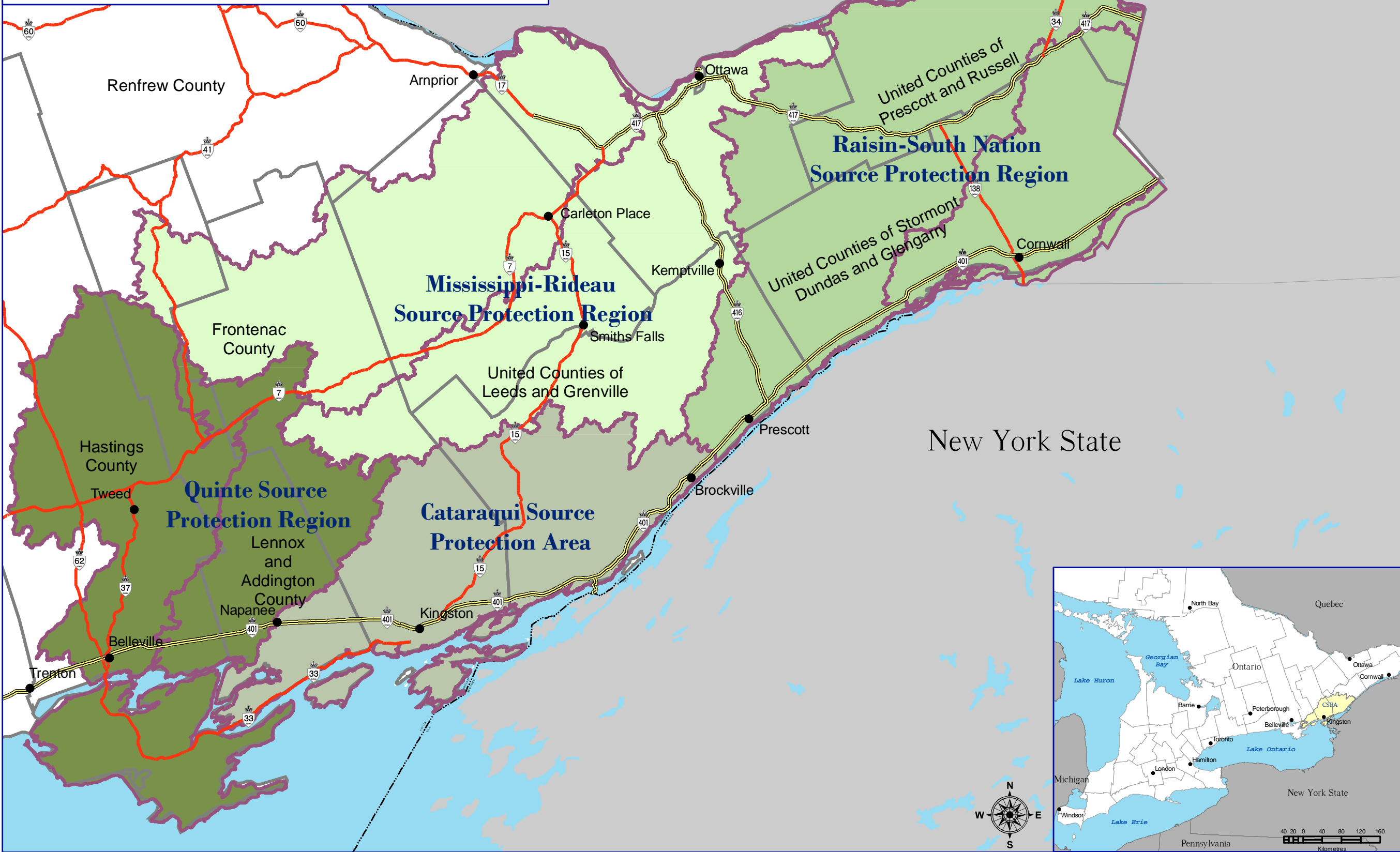


Cataraqui Source Protection Area Southeastern Ontario SPAs & SPRs

Map 1-1



Legend

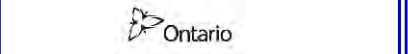
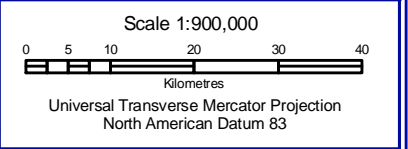
- International Boundary
 - Upper Tier Municipalities
 - Source Water Protection Watershed Areas
 - Communities
 - Highway
 - Freeway
 - Waterbodies
- Eastern Ontario Source Protection Region/Areas**
- Cataraqui SP Area
 - Mississippi - Rideau SP Region
 - Quinte SP Region
 - Raisin - South Nation SP Region

New York State

Quebec



Created: July 20, 2009
Printed: February 23, 2011



This map was funded by the Ontario Government, and the Ministry of Environment.
Produced by the Cataraqui Region Conservation Authority under license with the Ontario Ministry of Natural Resources © Queen's Printer for Ontario, 2005.
Aerial Photography © Group Alta, 2008.
The CRCA makes every effort to insure that the information presented is accurate for the intended uses of the map. There is an inherent error in all mapping products, and accuracy of the mapping cannot be guaranteed for all possible uses. All end-users must therefore determine for themselves if the information is suitable for their purposes.
Y:\Base Data\Source Water\Maps\Assessment Report\Chapter 1\Map 1-1 Southeastern Ontario SPA & SPR