

# Cataraqui Source Protection Area Tier 2 Lansdowne Stress Assessment

## Map 3-6

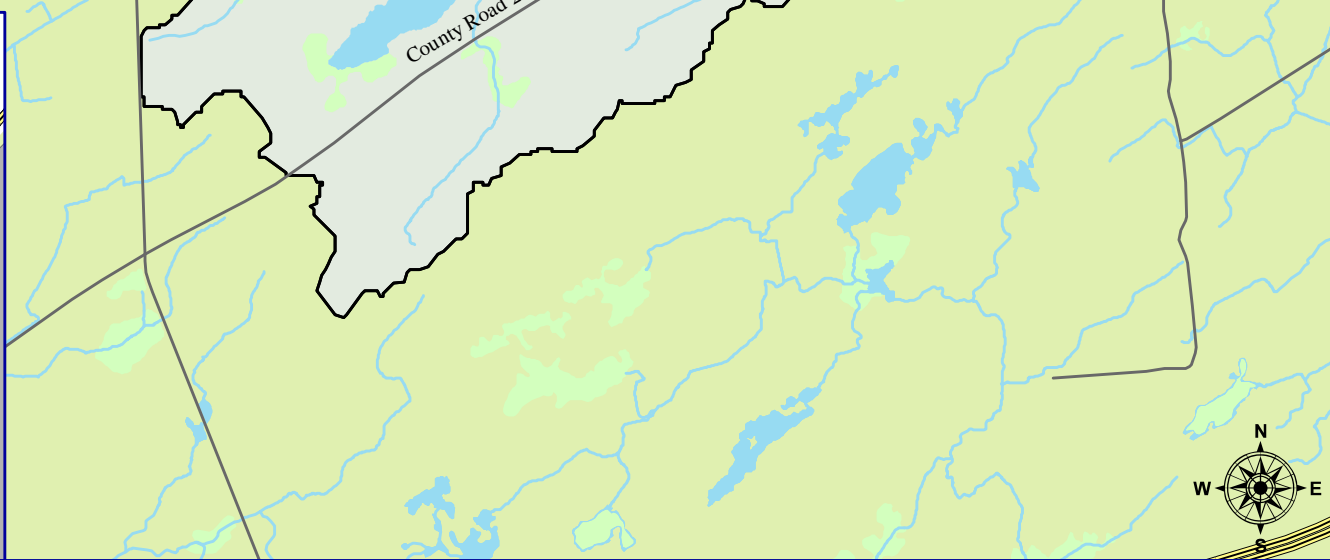
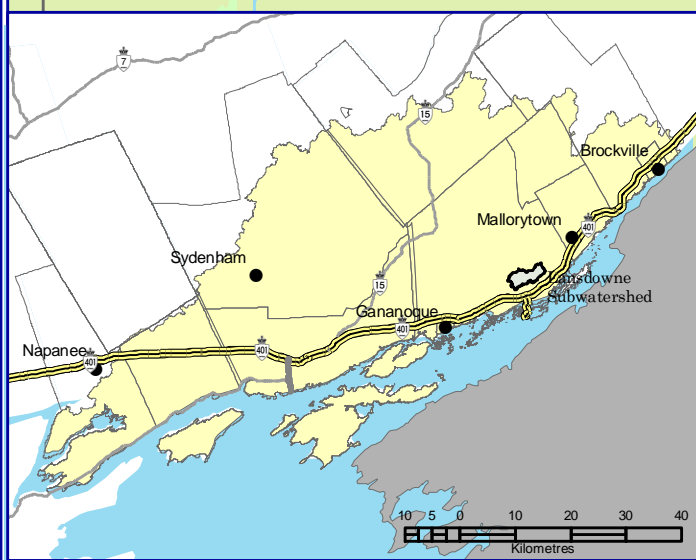


### Legend

- International Boundary
- Upper Tier Municipalities
- Lower Tier Municipalities
- Communities
- Watersheds Boundary
- Waterbodies
- Wetland

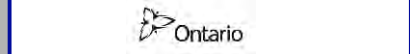
### Subwatershed Stress Level Surface Water

- Significant
- Moderate
- Low



Created: August 20, 2009  
Printed: February 23, 2011

Scale 1:50,000  
0 0.125 0.25 0.5 0.75 1  
Kilometres  
Universal Transverse Mercator Projection  
North American Datum 83



This map was funded by the Ontario Government, and the Ministry of Environment.  
Produced by the Cataraqui Region Conservation Authority under license with the Ontario Ministry of Natural Resources © Queen's Printer for Ontario, 2005.  
Aerial Photography © Group Alta, 2008.  
The CRCA makes every effort to insure that the information presented is accurate for the intended uses of the map. There is an inherent error in all mapping products, and accuracy of the mapping cannot be guaranteed for all possible uses. All end-users must therefore determine for themselves if the information is suitable for their purposes.  
Y:\Base Data\Source Water\Maps\Assessment Report\Chapter 2\Map 3-6 Tier 2 Lansdowne Stress Assessment