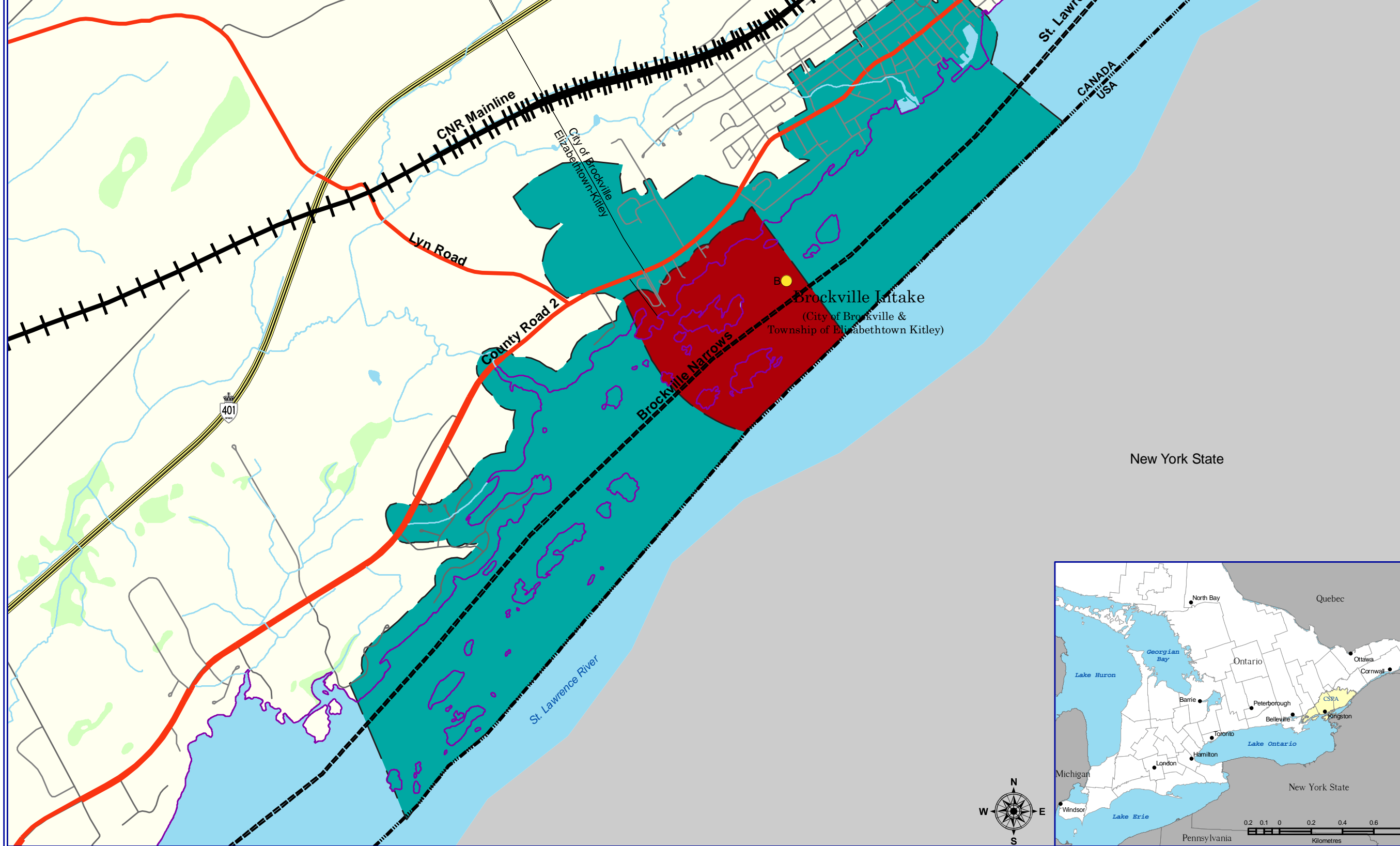


Cataraqui Source Protection Area

Brockville IPZs - Corridors

Map 6-8

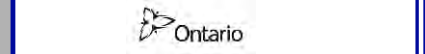


- Legend**
- Water Supply Well
 - Cataraqui Source Protection Area
 - Watercourses
 - Waterbodies
 - Wetlands
 - Intake Protection Zone 1
 - Intake Protection Zone 2
- Corridors**
- Highway 401
 - Primary Road
 - Secondary Road
 - CN Railway
 - Navigation Route

* Note: All intakes have been classified into the below categories:
 Intake - Type A (Great Lakes)
 Intake - Type B (Connecting Channels)
 Intake - Type C (Rivers)
 Intake - Type D (Lakes and Dammed Rivers)

Created: January 20, 2010
 Printed: February 23, 2011

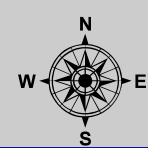
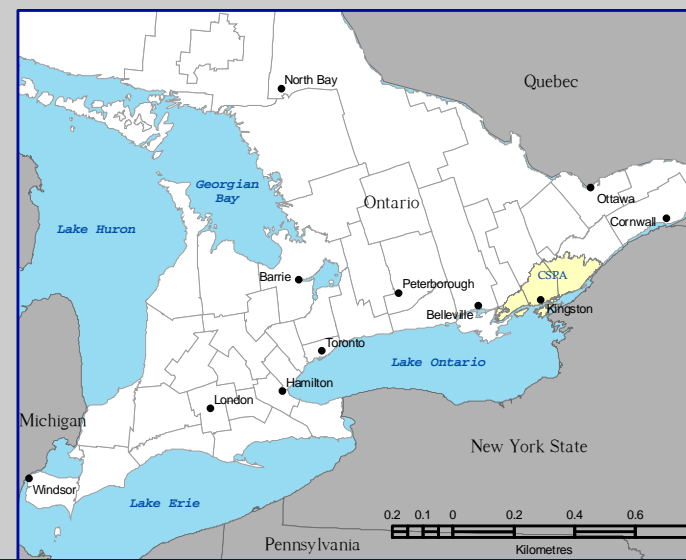
Scale 1:25,000
 0 0.1 0.2 0.4 0.6 0.8
 Kilometres
 Universal Transverse Mercator Projection
 North American Datum 83



This map was funded by the Ontario Government, and the Ministry of Environment, Produced by the Cataraqui Region Conservation Authority under license with the Ontario Ministry of Natural Resources © Queen's Printer for Ontario, 2005.

The CRCA makes every effort to insure that the information presented is accurate for the intended uses of the map. There is an inherent error in all mapping products, and accuracy of the mapping cannot be guaranteed for all possible uses. All end-users must therefore determine for themselves if the information is suitable for their purposes.

Y:\Base Data\Source Water\Maps\Assessment Report\Chapter 7\Map 6-8 Brockville IPZs - Corridors



0.2 0.1 0 0.2 0.4 0.6 0.8
 Kilometres